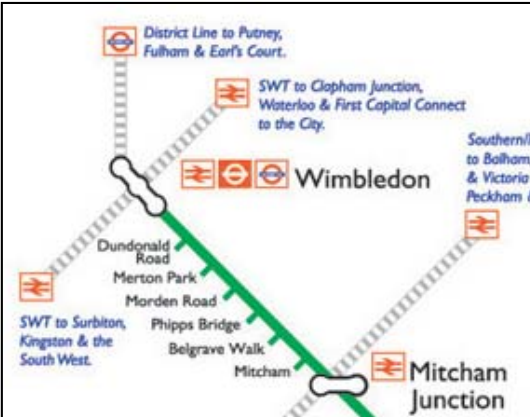


Tramlink Map of Tramlink



Use either Morden Road or Phipps Bridge tram stops. Map and directions inside this leaflet.



Train and Tube Map



You can travel to the Farm by Tube or Train. The best **Tube** stops are either Colliers Wood or South Wimbledon and then walk from there.

A **Train** to Wimbledon, followed by a tram to Phipps Bridge is the easiest way to get here using British Rail. More directions and a map inside this leaflet.

How To Get To Deen City Farm


One in a series of leaflets on Deen City Farm. Other include:

- The Incubator Scheme
- Our Education Programme
- Riding School Information
- Our Sponsorship Scheme

Deen City Farm is an Educational Resource in Merton that provides a working example of a Farm to show rural & agricultural activities and processes to an urban community.

People of all ages can enjoy, and learn from, their contribution to the Farm through a visit or volunteering or participating in workshops.

**Open 10am to 4.30pm
Tuesday to Sunday
(Closed on Mondays,
except Bank Holiday
Mondays)**



**Admission is Free
Donations Keep
Us Going**

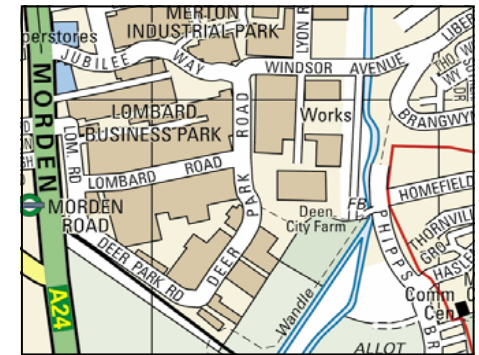
Charity No. 1008028

DEEN CITY FARM

39 Windsor Avenue Tel: 020 8543 5300
LONDON SW19 2RR Fax: 020 8545 0142

Website: www.deencityfarm.co.uk
Email: information@deencityfarm.co.uk

How To Get To Deen City Farm

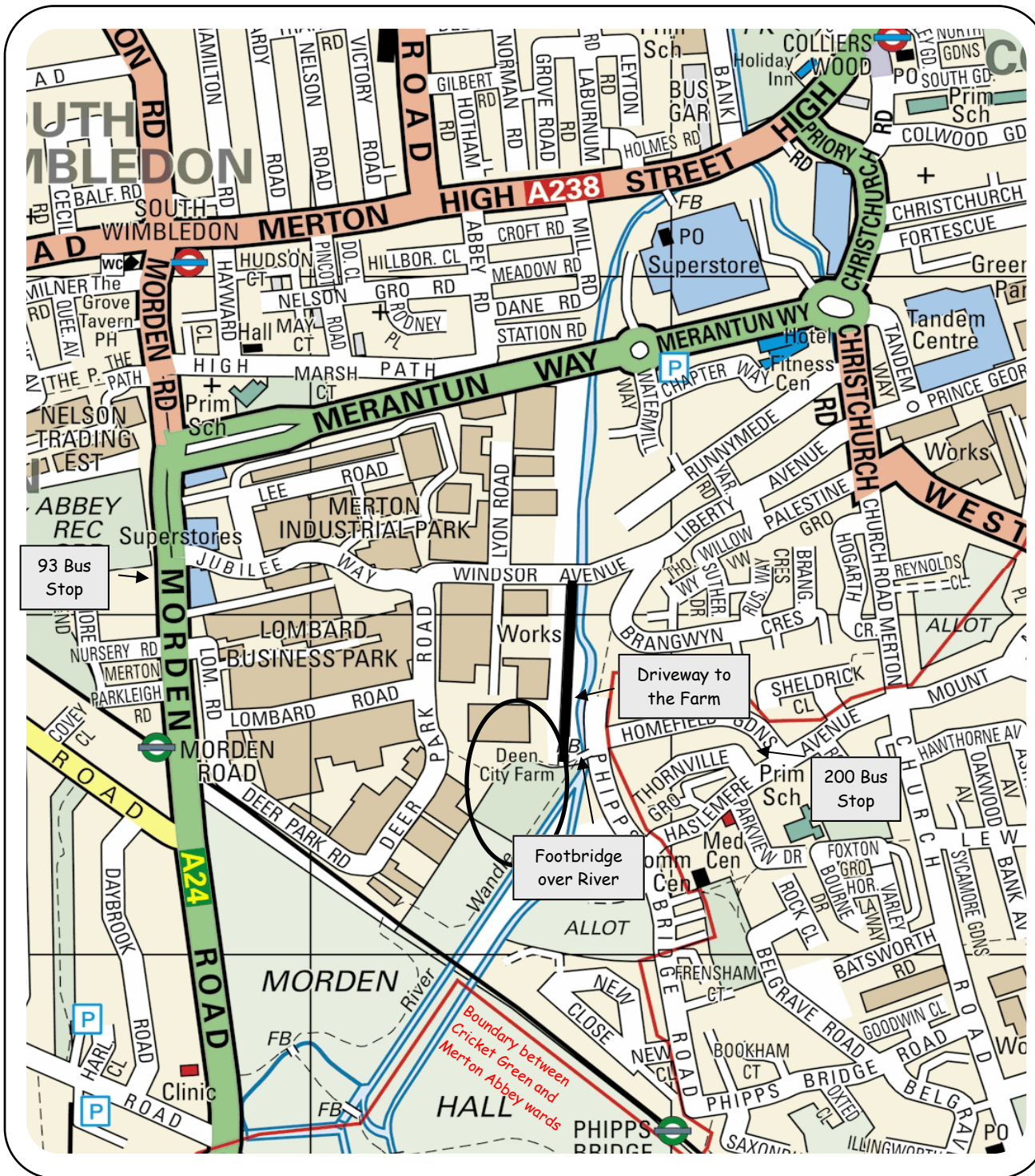


**Map &
Getting Here
by Train, Tube,
Bus or by Car**

Deen City Farm is a Community Project supported by the London Borough of Merton



London Borough of Merton
a great place to live, work and learn



How To Get to Deen City Farm



Colliers Wood and South Wimbledon on the Northern Line are within walking distance. It will take you about 20 minutes from either tube station, but the walk from the Savacentre (near Colliers Wood), following the river bank, all the way up to the farm, is pleasant and takes you past Merton Abbey Mills.



The **200 Bus** runs from Raynes Park via Wimbledon Station (BR), Queens Rd, Haydons Rd, Colliers Wood & Phipps Bridge, Mitcham.

The stop for the Farm is known as Phipps Bridge, but is situated in Haslemere Avenue. A short walk along Homefield Gardens will bring you to a footbridge (over the River Wandle) in Phipps Bridge Road and you are at the Farm.

The **93 Bus** connects Putney & Wimbledon with Morden & Sutton. You should get off at the Princess of Wales pub and head through the industrial estate along Jubilee Way. It is about a 15 minute walk.



The Tramlink runs from Beckenham Junction or Addington Village to Wimbledon via Croydon.

The easiest stop to use is **Phipps Bridge**.

On leaving the tram stop, head for the main road (towards Phipps Bridge estate). Turn left and walk along Phipps Bridge Road until the road sweeps round to the right. Here, you turn left into a smaller road, still called Phipps Bridge Road. About 100 yards along this road, you will see a wooden bridge over the River Wandle. Cross the bridge and you are outside the Farm gates. It's 10-15 mins walk.



There is vehicular access to Windsor Avenue from either Liberty Avenue or Jubilee Way. We have a visitors car park at the bottom of the farm gate, which is accessible during opening hours.

LIBERTY AVENUE

If you are accessing the farm from Liberty Avenue, our driveway is on the left, just before the width restrictions (7ft wide).

JUBILEE WAY

If you are accessing the farm from Jubilee Way, go past all the DIY stores. When the roads bends sharply to the right, there is a turning for Windsor Avenue on your left. It will seem like you are going straight on! Our driveway is on the right, just after the width restriction.